# Fullerton
5300 W to 6400 W

# Fullerton Avenue Corridor - Overall Improven

## Existing Conditions and Proposed Removals

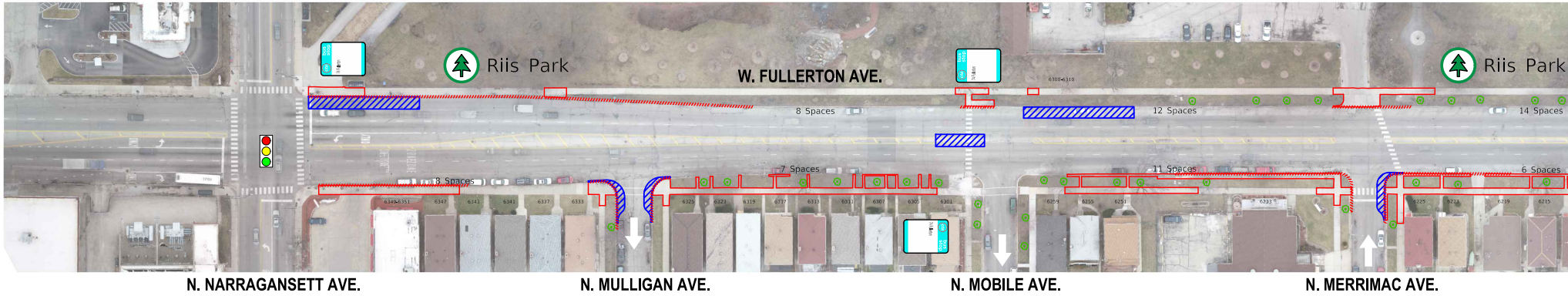
Riis Park
W. FULLERTON AVE.
8 Spaces
12 Spaces
14 Spaces
8 Spaces
7 Spaces
11 Spaces
6 Spaces
Riis Park
N. NARRAGANSETT AVE.
N. MULLIGAN AVE.
N. MOBILE AVE.
N. MERRIMAC AVE.

**Legend**

| | | | |
|---|---|---|---|
| ┅ | Curb and Gutter Reconstruction | ▨ | Other Removals for Roadway Changes |
| ☐ | Sidewalk & Driveway Reconstruction | ☒ | Tree Removal |

## Proposed Improvement Plan

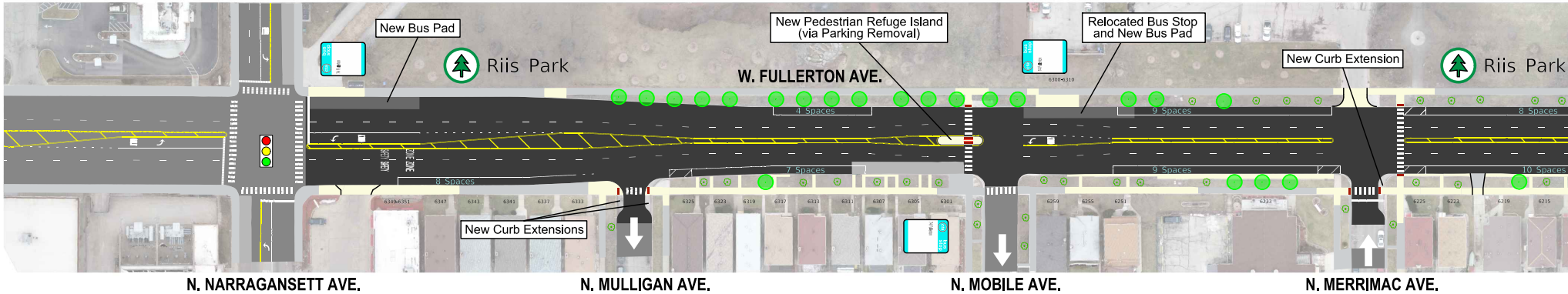
New Bus Pad

New Pedestrian Refuge Island (via Parking Removal)

Relocated Bus Stop and New Bus Pad

New Curb Extension

New Curb Extensions

Riis Park
W. FULLERTON AVE.
4 Spaces
9 Spaces
8 Spaces
8 Spaces
7 Spaces
9 Spaces
10 Spaces
Riis Park
N. NARRAGANSETT AVE.
N. MULLIGAN AVE.
N. MOBILE AVE.
N. MERRIMAC AVE.

**Legend**

| | | | |
|---|---|---|---|
| ▭ | Existing Sidewalk & Driveway to Remain | ○ | Existing Tree to Remain |
| ▭ | New Concrete Sidewalk & Driveway | ● | New Tree |

# ment Exhibit

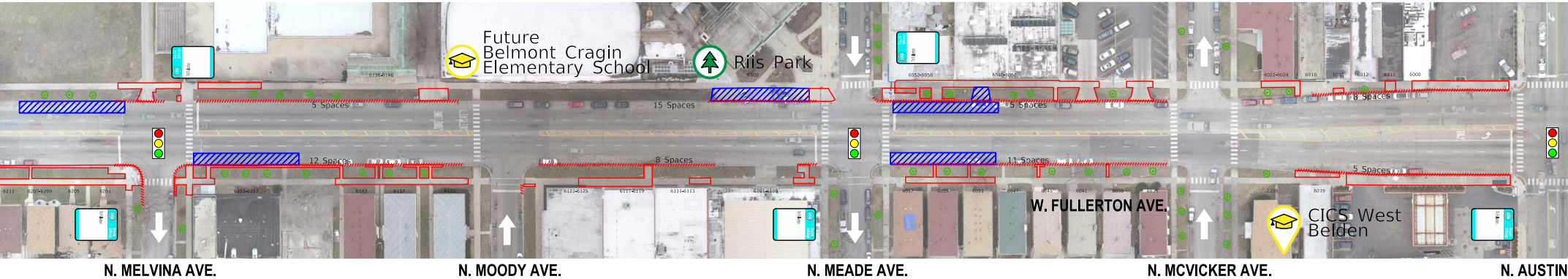
Future
Belmont Cragin
Elementary School
Riis Park
W. FULLERTON AVE.
CICS West
Belden
5 Spaces
15 Spaces
12 Spaces
8 Spaces
5 Spaces
11 Spaces
8 Spaces
5 Spaces
N. MELVINA AVE.
N. MOODY AVE.
N. MEADE AVE.
N. MCVICKER AVE.
N. AUSTIN

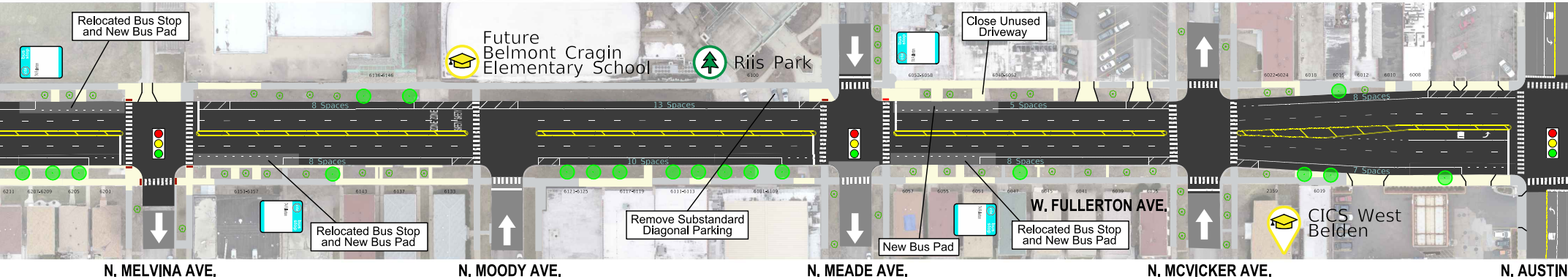
Relocated Bus Stop
and New Bus Pad
Future
Belmont Cragin
Elementary School
Riis Park
Close Unused
Driveway
8 Spaces
13 Spaces
5 Spaces
8 Spaces
8 Spaces
10 Spaces
8 Spaces
7 Spaces
W. FULLERTON AVE.
CICS West
Belden
Relocated Bus Stop
and New Bus Pad
Remove Substandard
Diagonal Parking
New Bus Pad
Relocated Bus Stop
and New Bus Pad
N. MELVINA AVE.
N. MOODY AVE.
N. MEADE AVE.
N. MCVICKER AVE.
N. AUSTIN

# Existing Conditions and Proposed Removals

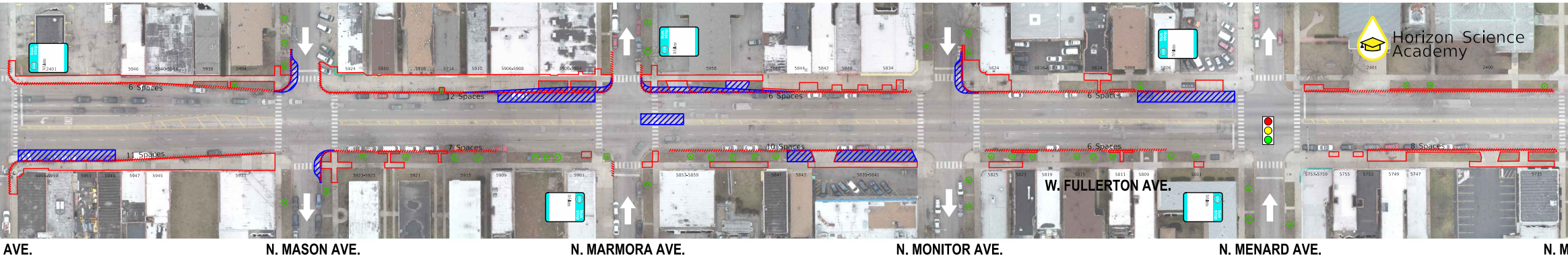
Horizon Science Academy
W. FULLERTON AVE.
6 Spaces
12 Spaces
6 Spaces
6 Spaces
11 Spaces
7 Spaces
10 Spaces
6 Spaces
8 Spaces
AVE.
N. MASON AVE.
N. MARMORA AVE.
N. MONITOR AVE.
N. MENARD AVE.
N. M

**Legend**

- Curb and Gutter Reconstruction
- ▭ Sidewalk & Driveway Reconstruction
- ▨ Other Removals for Roadway Changes
- ☒ Tree Removal

# Proposed Improvement Plan

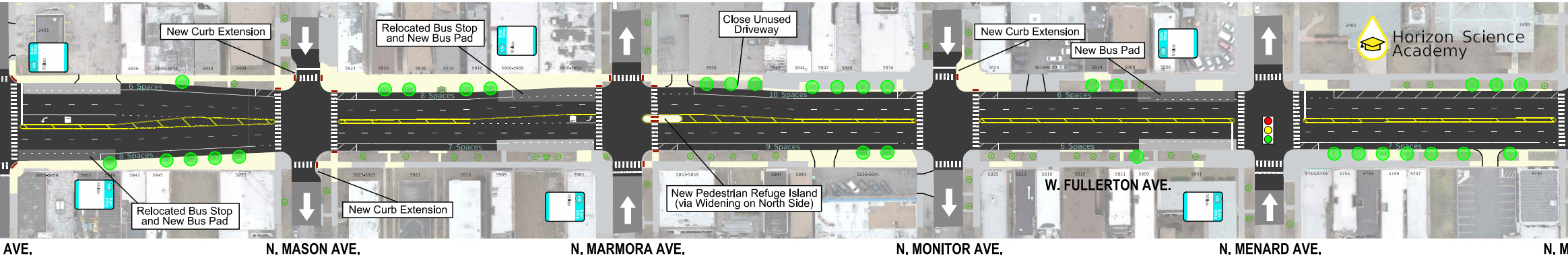
New Curb Extension
Relocated Bus Stop and New Bus Pad
Close Unused Driveway
New Curb Extension
New Bus Pad
Horizon Science Academy
W. FULLERTON AVE.
Relocated Bus Stop and New Bus Pad
New Curb Extension
New Pedestrian Refuge Island (via Widening on North Side)
6 Spaces
8 Spaces
10 Spaces
6 Spaces
8 Spaces
7 Spaces
9 Spaces
6 Spaces
7 Spaces
AVE.
N. MASON AVE.
N. MARMORA AVE.
N. MONITOR AVE.
N. MENARD AVE.
N. M

**Legend**

- ■ Existing Sidewalk & Driveway to Remain
- □ New Concrete Sidewalk & Driveway
- ○ Existing Tree to Remain
- ● New Tree

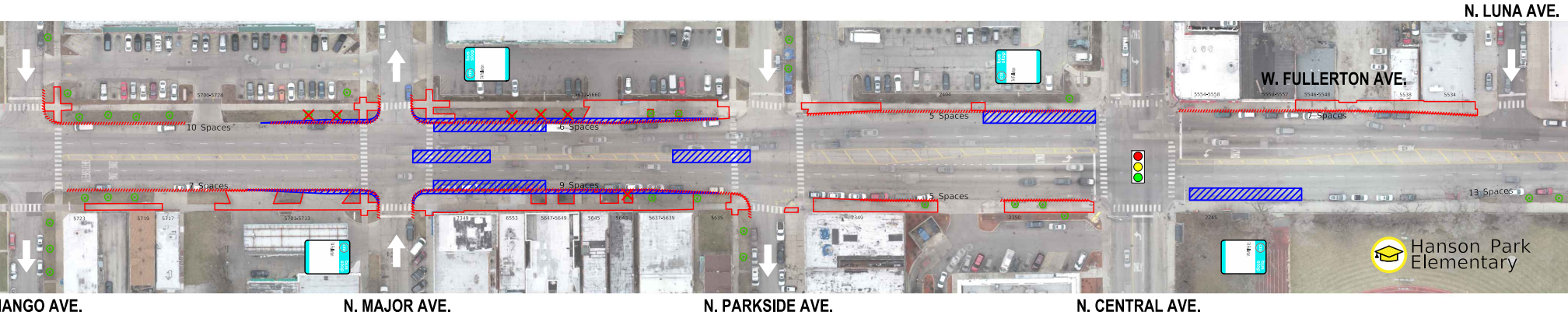
N. LUNA AVE.
W. FULLERTON AVE.
10 Spaces
6 Spaces
5 Spaces
7 Spaces
7 Spaces
9 Spaces
5 Spaces
13 Spaces
Hanson Park Elementary
ANGO AVE.
N. MAJOR AVE.
N. PARKSIDE AVE.
N. CENTRAL AVE.

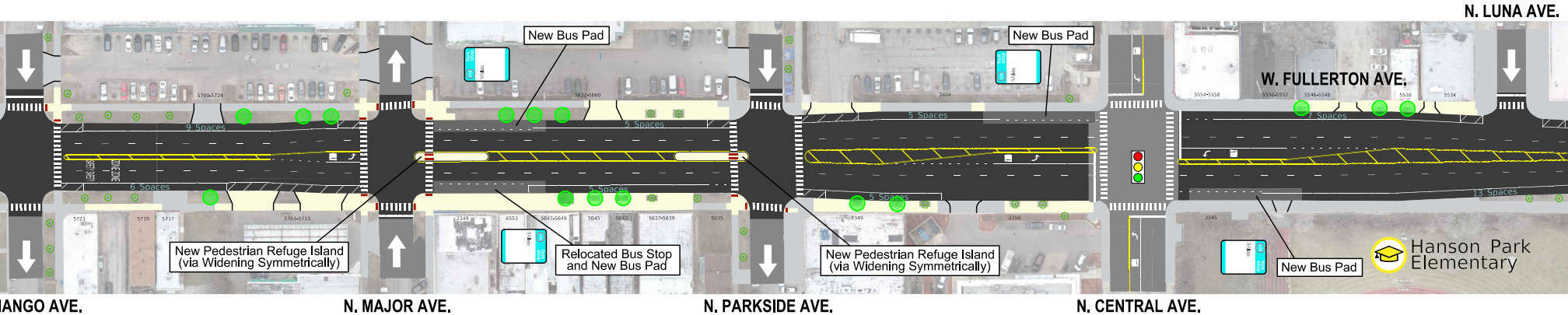
N. LUNA AVE.
W. FULLERTON AVE.
New Bus Pad
New Bus Pad
9 Spaces
5 Spaces
5 Spaces
7 Spaces
6 Spaces
5 Spaces
5 Spaces
13 Spaces
New Pedestrian Refuge Island (via Widening Symmetrically)
Relocated Bus Stop and New Bus Pad
New Pedestrian Refuge Island (via Widening Symmetrically)
New Bus Pad
Hanson Park Elementary
ANGO AVE.
N. MAJOR AVE.
N. PARKSIDE AVE.
N. CENTRAL AVE.

# Existing Conditions and Proposed Removals

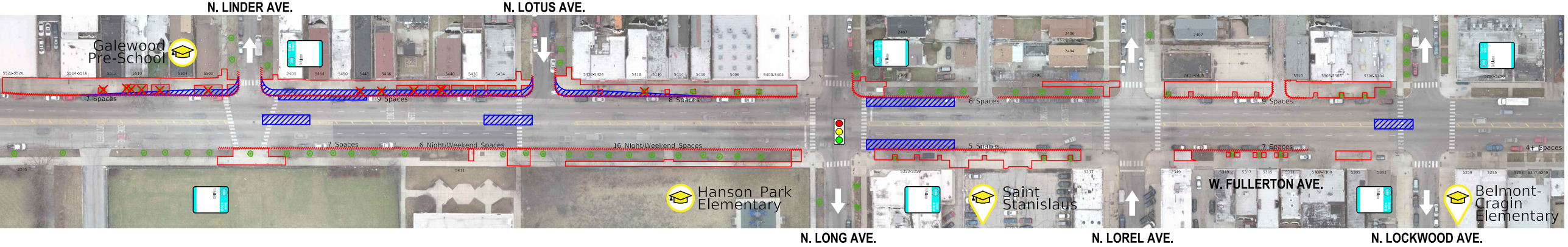
N. LINDER AVE.
N. LOTUS AVE.
Galewood Pre-School
7 Spaces
9 Spaces
8 Spaces
7 Spaces
6 Night/Weekend Spaces
16 Night/Weekend Spaces
Hanson Park Elementary
6 Spaces
5 Spaces
9 Spaces
7 Spaces
4+ Spaces
Saint Stanislaus
W. FULLERTON AVE.
Belmont-Cragin Elementary
N. LONG AVE.
N. LOREL AVE.
N. LOCKWOOD AVE.

**Legend**

- Curb and Gutter Reconstruction
- ▭ Sidewalk & Driveway Reconstruction
- ▨ Other Removals for Roadway Changes
- ☒ Tree Removal

# Proposed Improvement Plan

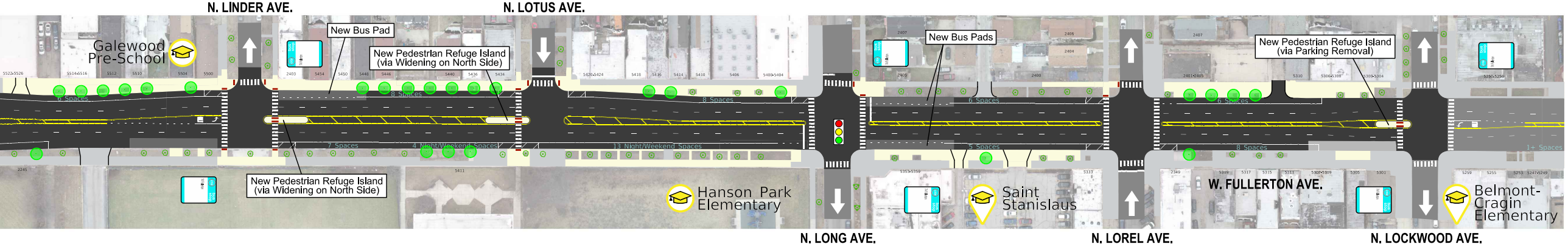
N. LINDER AVE.
N. LOTUS AVE.
Galewood Pre-School
New Bus Pad
New Pedestrian Refuge Island (via Widening on North Side)
6 Spaces
8 Spaces
8 Spaces
7 Spaces
4 Night/Weekend Spaces
13 Night/Weekend Spaces
New Pedestrian Refuge Island (via Widening on North Side)
Hanson Park Elementary
New Bus Pads
6 Spaces
5 Spaces
Saint Stanislaus
New Pedestrian Refuge Island (via Parking Removal)
6 Spaces
8 Spaces
1+ Spaces
W. FULLERTON AVE.
Belmont-Cragin Elementary
N. LONG AVE.
N. LOREL AVE.
N. LOCKWOOD AVE.

**Legend**

- ▩ Existing Sidewalk & Driveway to Remain
- □ New Concrete Sidewalk & Driveway
- ○ Existing Tree to Remain
- ● New Tree